













 TID # 1 BOUNDARY

Legend

-  Low Density Residential
-  Low Density Residential/Conservation Subdv.
-  Medium Density Residential
-  High Density Residential
-  Mixed Use Residential
-  Neighborhood Business
-  General Business
-  Intensive Business
-  Commercial Park
-  Light Industrial
-  Heavy Industrial
-  Conservancy
-  Public
-  Water
-  Business Park
-  Downtown District

